



AirFlyte Executive Terminal
 Westfield-Barnes Airport (KBAF)
 110 Airport Road
 Westfield MA 01085
 413.485.0078


The Economy is Difficult. Getting your Credit Score is Easy.


Excellent	😊	750 - 840
Good	😊	660 - 749
Fair	😊	620 - 659
Poor	😊	360 - 619
I Don't Know	😊	?????


[See Score INSTANTLY!](#) free score.com


Total Time: 20 minutes Total Distance: 14.27 miles


A: 2 Boland Way, Springfield, MA 01103-1612


-  1: Start out going SOUTHWEST on BOLAND WAY/MONARCH PL toward E COLUMBUS AVE. 0.0 mi


-  2: Turn RIGHT onto E COLUMBUS AVE. 0.9 mi


-  3: Merge onto I-91 N toward HOLYOKE/GREENFIELD. 4.8 mi


-  4: Merge onto I-90 W/MASS PIKE/MASSACHUSETTS TURNPIKE via EXIT 14 toward ALBANY (Portions toll). 6.0 mi

-  5: Take EXIT 3 toward RT-10/WESTFIELD/US-202/NORTHAMPTON. 0.4 mi

-  6: Turn SLIGHT LEFT onto PRIDE WAY (Portions toll). 0.2 mi

-  7: Turn LEFT onto US-202/MA-10/SOUTHAMPTON RD. 1.7 mi

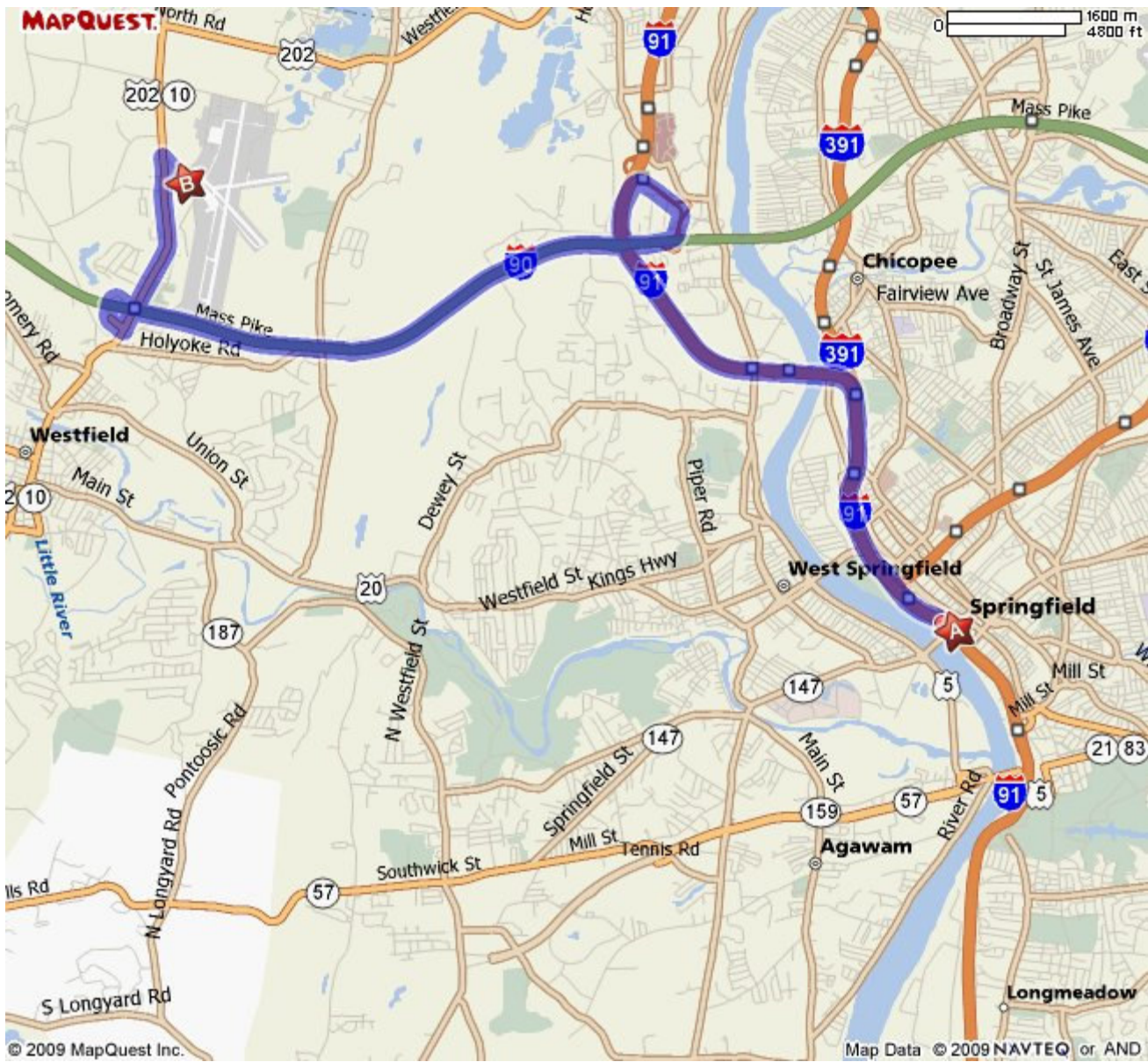
-  8: Turn SHARP RIGHT onto AIR PORT RD. 0.3 mi

-  9: End at 110 Airport Rd Westfield, MA 01085

Estimated Time: 20 minutes Estimated Distance: 14.27 miles

B: Airflyte Inc: 110 Airport Rd, Westfield, MA 01085

Total Time: 20 minutes Total Distance: 14.27 miles



All rights reserved. Use subject to License/Copyright Map Legend
Directions and maps are informational only. We make no warranties on the accuracy of their content, road conditions or route usability or expeditiousness. You assume all risk of use. MapQuest and its suppliers shall not be liable to you for any loss or delay resulting from your use of MapQuest. Your use of MapQuest means you agree to our [Terms of Use](#)