



Special online-only offer

Make everyday Earth Day with Free Checking

- ▶ Paperless Online and Mobile Banking
- ▶ Bill Pay, eBills and Online Statements
- ▶ No monthly maintenance fee













Bank of America
Bank of Opportunity

Go Green

MEMBER FDIC

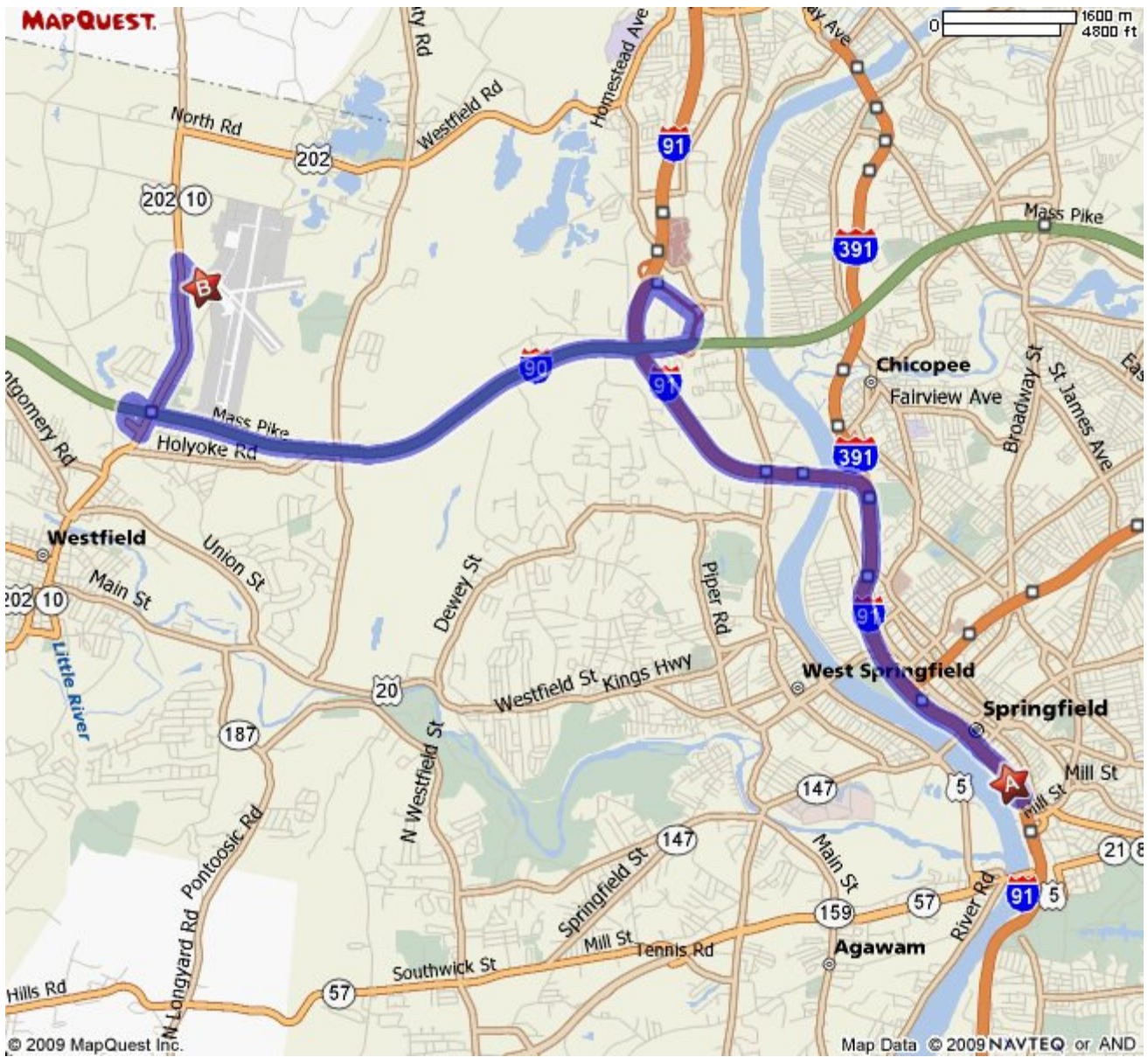
Total Time: 22 minutes Total Distance: 15.32 miles

A: Basketball Hall of Fame: 1000 W Columbus Ave, Springfield, MA 01105

- | | | |
|---|--|--------|
|  | 1: Start out going SOUTHEAST on W COLUMBUS AVE toward W BROAD ST. | 0.2 mi |
|  | 2: Turn LEFT onto BROAD ST. | 0.1 mi |
|  | 3: Turn LEFT onto E COLUMBUS AVE. | 0.6 mi |
|  | 4: Merge onto I-91 N toward I-291/CHICOPEE/US-20/HOLYOKE/BOSTON. | 5.8 mi |
|  | 5: Merge onto I-90 W/MASS PIKE/MASSACHUSETTS TURNPIKE via EXIT 14 toward ALBANY (Portions toll). | 6.0 mi |
|  | 6: Take EXIT 3 toward RT-10/WESTFIELD/US-202/NORTHAMPTON. | 0.4 mi |
|  | 7: Turn SLIGHT LEFT onto PRIDE WAY (Portions toll). | 0.2 mi |
|  | 8: Turn LEFT onto US-202/MA-10/SOUTHAMPTON RD. | 1.7 mi |
|  | 9: Turn SHARP RIGHT onto AIR PORT RD. | 0.3 mi |
|  | 10: End at 110 Airport Rd Westfield, MA 01085 | |

B: Airflyte Inc: 110 Airport Rd, Westfield, MA 01085

Total Time: 22 minutes Total Distance: 15.32 miles



All rights reserved. Use subject to License/Copyright Map Legend
Directions and maps are informational only. We make no warranties on the accuracy of their content, road conditions or route usability or expeditiousness. You assume all risk of use. MapQuest and its suppliers shall not be liable to you for any loss or delay resulting from your use of MapQuest. Your use of MapQuest means you agree to our [Terms of Use](#)